

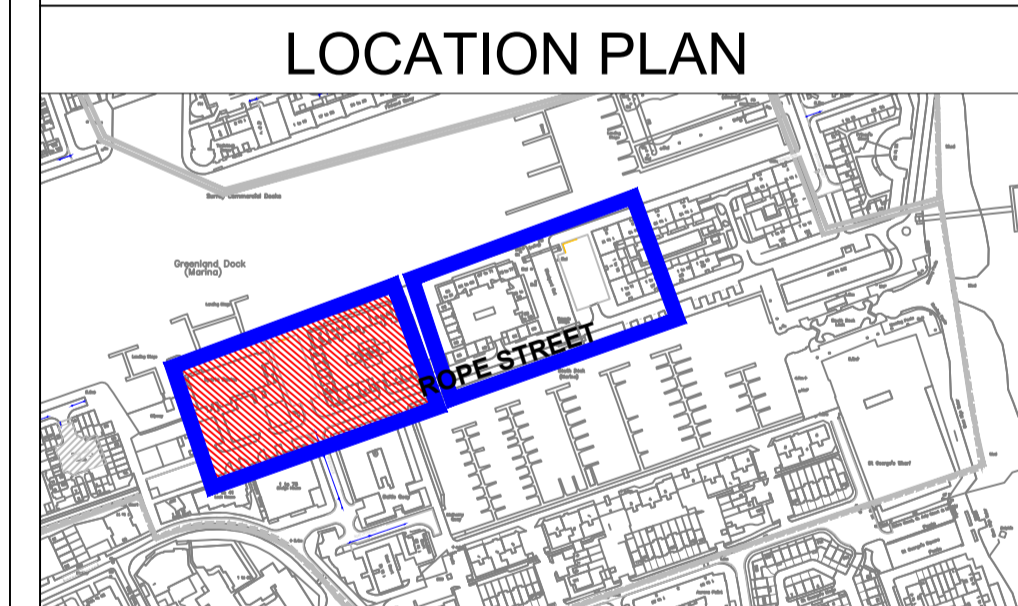
PLAN VIEW
SCALE 1:250

SIGN REF	LOCATION	DESCRIPTION	POST TYPE	TSRGD NO.	SIGN DIMENSIONS				MOUNTING HEIGHT (mm)	HORIZONTAL CLEARANCE (mm)	LAMP COLUMN	FOUNDATION DIMENSION (mm)			POST DIMENSION (mm)			LOCATION SHEET	NOTES
					WIDTH mm	HEIGHT mm	AREA m ²	X-HEIGHT mm				WIDTH	HEIGHT	LENGTH	WIDTH	HEIGHT	LENGTH		
PSA01	SWEDISH QUAY	PERMIT HOLDERS PAST THIS POINT	PROPOSED	661A	560	515	0.29	30	2100	450	N/A	400	675	400	76	76	3285	AREA C - 23	
PSA02	SWEDISH QUAY	PERMIT PARKING AREA ENDS	SAME AS PSA01	661A	275	295	0.08	30	2100	450	N/A	N/A	N/A	N/A	N/A	N/A	N/A	AREA C - 23	
PSA03	RAINBOW QUAY	PERMIT HOLDERS PAST THIS POINT	PROPOSED	661A	560	515	0.29	30	2100	450	N/A	400	675	400	76	76	3285	AREA C - 23	
PSA04	RAINBOW QUAY	PERMIT PARKING AREA ENDS	SAME AS PSA03	661A	275	295	0.08	30	2100	450	N/A	N/A	N/A	N/A	N/A	N/A	N/A	AREA C - 23	

SIGN SCHEDULE

- NOTES**
- ALL DIMENSIONS ARE IN METRES UNLESS OTHERWISE STATED. DO NOT SCALE FROM THIS DRAWING.
 - ALL ITEMS SHOWN IN GREY ARE TO REMAIN UNLESS OTHERWISE STATED.
 - THIS DRAWING IS TO BE READ IN CONJUNCTION WITH ALL OTHER DRAWINGS FOR JOB REF 18319 AS LISTED ON THE DRAWING ISSUE SHEET.
 - THIS DRAWING IS TO BE READ IN CONJUNCTION WITH THE LB OF SOUTHWARK STREETSCAPE DESIGN GUIDANCE (SSDM) AND ALL RELEVANT CONTRACT CLAUSES.
 - TRAFFIC MANAGEMENT TO BE IN ACCORDANCE WITH CHAPTER 8 OF THE TRAFFIC SIGNS MANUAL AND SAFETY AT STREET WORK AND ROAD WORKS.
 - CONTRACTOR TO SCAN FOR SERVICES PRIOR TO EXCAVATION AND REFER TO UTILITY PLANS PROVIDED.
 - CONTRACTOR TO MAINTAIN ACCESS TO ALL PROPERTIES AND BUSINESSES AT ALL TIMES AND AGREE ALTERNATIVE ACCESS ARRANGEMENTS WITH STAKEHOLDERS.
 - PROPOSED DOUBLE YELLOW LINES TO BE TIED TO EXISTING DOUBLE YELLOW LINES AS REQUIRED.

- KEY**
- EXISTING ROAD MARKINGS (GREY)
 - PROPOSED ROAD MARKINGS (YELLOW)
 - PSA PROPOSED ROAD SIGN WITH NEW POST (TYPE 1)
 - LC NEW SIGN TO BE MOUNTED ON EXISTING LAMP COLUMN (TYPE LC)



REV	DATE	REVISION DESCRIPTION / DETAILS	DRN BY	CHKD BY	APRVD BY



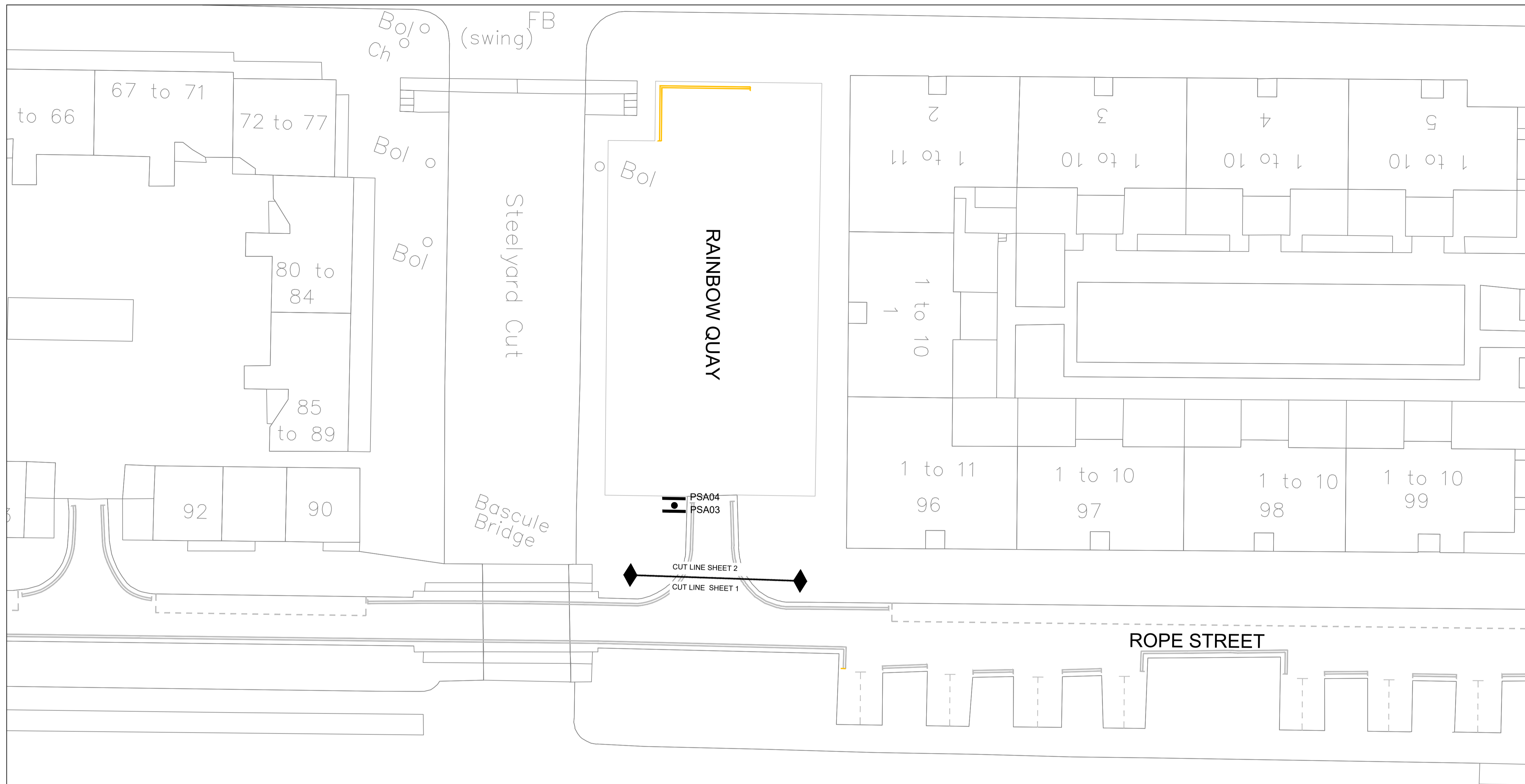
PROJECT: CONTROLLED PARKING ZONE SURREY DOCKS

TITLE: SWEDISH QUAY & RAINBOW QUAY SHEET 1 OF 2

STATUS: DETAILED DESIGN	DRAWN: CM	DESIGNED: CM
SCALE: 1:250 @A1	CHECKED: SA	APPROVED: GD
DRAWING NO: LBS/18319/TMO/1236/PPA/01	REV: 0	
DATE DRAWN: APRIL 2023	DATE ISSUED: APRIL 2023	

CONTRACTOR TO ENSURE ANY SERVICES DISCOVERED ARE REPORTED, SURROUNDED WITH THE APPROPRIATE DUCTING AND PROTECTED TO MITIGATE HAZARD TO FUTURE MAINTENANCE WORKERS (E.G. HORTICULTURALISTS)

LBS/18319/TMO/1236/PPA/01 - SURREY DOCKS CPZ DRAWINGS - DETAILED DESIGN - PPA - ROPE STREET - DWG



PLAN VIEW
SCALE 1:250

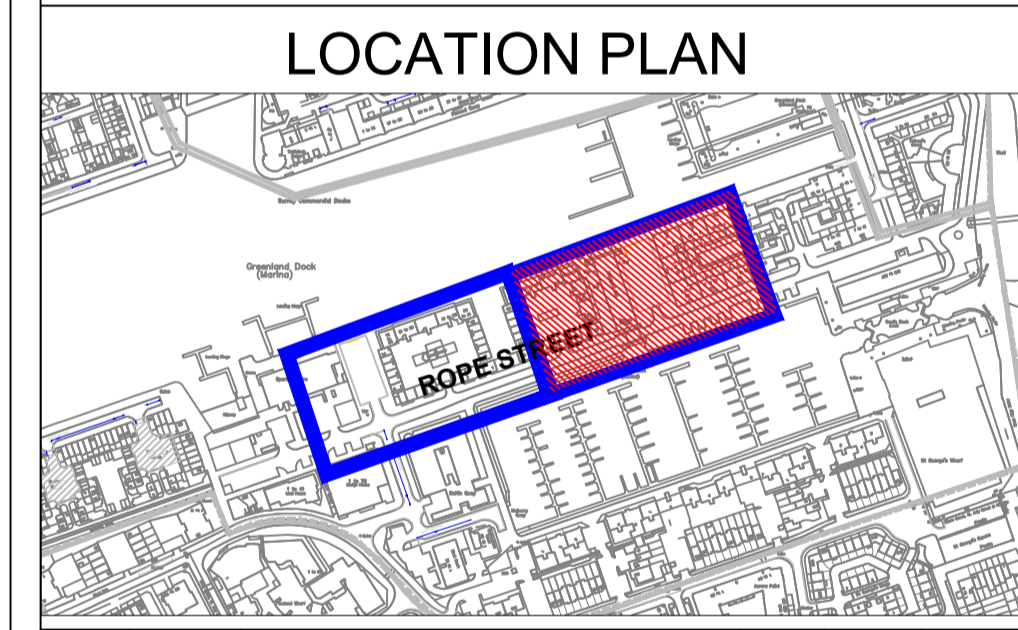
SIGN REF	LOCATION	DESCRIPTION	POST TYPE	TSRGD NO.	SIGN DIMENSIONS				MOUNTING HEIGHT (mm)	HORIZONTAL CLEARANCE (mm)	LAMP COLUMN	FOUNDATION DIMENSION (mm)			POST DIMENSION (mm)			LOCATION SHEET	NOTES
					WIDTH mm	HEIGHT mm	AREA m ²	X-HEIGHT mm				WIDTH	HEIGHT	LENGTH	WIDTH	HEIGHT	LENGTH		
PSA01	SWEDISH QUAY	PERMIT HOLDERS PAST THIS POINT	PROPOSED	661A	560	515	0.29	30	2100	450	N/A	400	675	400	76	76	3285	AREA C - 23	
PSA02	SWEDISH QUAY	PERMIT PARKING AREA ENDS	SAME AS PSA01	661A	275	295	0.08	30	2100	450	N/A	N/A	N/A	N/A	N/A	N/A	N/A	AREA C - 23	
PSA03	RAINBOW QUAY	PERMIT HOLDERS PAST THIS POINT	PROPOSED	661A	560	515	0.29	30	2100	450	N/A	400	675	400	76	76	3285	AREA C - 23	
PSA04	RAINBOW QUAY	PERMIT PARKING AREA ENDS	SAME AS PSA03	661A	275	295	0.08	30	2100	450	N/A	N/A	N/A	N/A	N/A	N/A	N/A	AREA C - 23	

SIGN SCHEDULE

CONTRACTOR TO ENSURE ANY SERVICES DISCOVERED ARE REPORTED, SURROUNDED WITH THE APPROPRIATE DUCTING AND PROTECTED TO MITIGATE HAZARD TO FUTURE MAINTENANCE WORKERS (E.G. HORTICULTURALISTS)

- NOTES**
- ALL DIMENSIONS ARE IN METRES UNLESS OTHERWISE STATED. DO NOT SCALE FROM THIS DRAWING.
 - ALL ITEMS SHOWN IN GREY ARE TO REMAIN UNLESS OTHERWISE STATED.
 - THIS DRAWING IS TO BE READ IN CONJUNCTION WITH ALL OTHER DRAWINGS FOR JOB REF 18319 AS LISTED ON THE DRAWING ISSUE SHEET.
 - THIS DRAWING IS TO BE READ IN CONJUNCTION WITH THE LB OF SOUTHWARK STREETScape DESIGN GUIDANCE (SSDM) AND ALL RELEVANT CONTRACT CLAUSES.
 - TRAFFIC MANAGEMENT TO BE IN ACCORDANCE WITH CHAPTER 8 OF THE TRAFFIC SIGNS MANUAL AND SAFETY AT STREET WORK AND ROAD WORKS.
 - CONTRACTOR TO SCAN FOR SERVICES PRIOR TO EXCAVATION AND REFER TO UTILITY PLANS PROVIDED.
 - CONTRACTOR TO MAINTAIN ACCESS TO ALL PROPERTIES AND BUSINESSES AT ALL TIMES AND AGREE ALTERNATIVE ACCESS ARRANGEMENTS WITH STAKEHOLDERS.
 - PROPOSED DOUBLE YELLOW LINES TO BE TIED TO EXISTING DOUBLE YELLOW LINES AS REQUIRED.

- KEY**
- EXISTING ROAD MARKINGS (GREY)
 - PROPOSED ROAD MARKINGS (YELLOW)
 - PSA PROPOSED ROAD SIGN WITH NEW POST (TYPE 1)
 - LC NEW SIGN TO BE MOUNTED ON EXISTING LAMP COLUMN (TYPE LC)



REV	DATE	REVISION DESCRIPTION / DETAILS	DRN BY	CHKD BY	APRVD BY



PROJECT: CONTROLLED PARKING ZONE SURREY DOCKS

TITLE: SWEDISH QUAY & RAINBOW QUAY SHEET 2 OF 2

STATUS: DETAILED DESIGN	DRAWN: CM	DESIGNED: CM
SCALE: 1:250 @A1	CHECKED: SA	APPROVED: BL
DRAWING NO: LBS/18319/TMO/1236/PPA/02	REV: -	
DATE DRAWN: APRIL 2023	DATE ISSUED: APRIL 2023	

LBS/18319/TMO/1236/PPA/02 SURREY DOCKS CPZ DRAWINGS/DETAILED DESIGN/PPA/LBS-18319-DD-1236-PPA-ROPE STREET.DWG